



ST. JORGE WINERY

22769 Bender Rd., Acampo, Ca

WINE TASTING/FOOD PARINGS
SERVED LUNCHEON
WINERY TOUR

JUNE 20, 2017 11AM

\$30/PERSON
LIMIT 20 CARS

MAKE CHECKS PAYABLE TO MARY-JO FRATESSA
(See LHSCG Roster for Address and Contact)


Trip presented by Jo Fratessa and Edy Ternullo
Leave OC @ 8:30 am
Rest Stop in Lone at Castle Oaks Golf Course
Come home on your own





From: 965 Orchard Creek Ln Lincoln, CA 95648-8444
 To: 22769 N Bender Rd Acampo, CA 95220-9653


1 HR 50 MIN | 84.577 MILES


CURRENT TRAFFIC: LIGHT


- 
965 Orchard Creek Ln Lincoln, CA 95648-8444


- 
Start out going north on Orchard Creek Ln toward Del Webb Blvd. 0.07 miles


- 
Turn left onto Del Webb Blvd. 0.56 miles
If you are on Strolling Hills Ln and reach Meadowhill Ct you've gone a little too far


- 
Turn right onto Ingram Pkwy. 0.81 miles
Ingram Pkwy is 0.3 miles past Sun Park Ln
If you reach E Joiner Pkwy you've gone about 0.2 miles too far

- 
Turn right onto Ferrari Ranch Rd. 0.75 miles
Ferrari Ranch Rd is 0.1 miles past Rustic Ranch Ln
If you are on Ferrari Ranch Rd and reach Lincoln Blvd you've gone about 0.4 miles too far

- 
Turn right onto CA-193/Lincoln Newcastle Hwy. 2.24 miles

- 
Turn right onto Sierra College Blvd/County Hwy-E3. 5.84 miles
Sierra College Blvd is 0.2 miles past Stagecoach Ln

- 
3846 SIERRA COLLEGE BLVD is on the right. 0.00 miles
Your destination is 0.6 miles past King Rd
If you reach Bankhead Rd you've gone about 0.2 miles too far

- 
3846 Sierra College Blvd Loomis, CA 95650-9002

This leg: 10.26 miles



Start out going southeast on Sierra College Blvd/County Hwy-E3 toward Bankhead Rd. Continue to follow County Hwy-E3. 9.15 miles



7266 HAZEL AVE is on the left. 0.00 miles

Your destination is 0.2 miles past Oak Ave

If you reach Almond View Ct you've gone a little too far



7266 Hazel Ave Orangevale, CA 95662-2634

This leg: 9.14 miles



Start out going south on Hazel Ave/County Hwy-E3 toward Almond View Ct. 3.77 miles



4257 HAZEL AVE is on the right. 0.00 miles

Your destination is just past Renoir Ct

If you reach Cliffside Ln you've gone a little too far



4257 Hazel Ave Fair Oaks, CA 95628

This leg: 3.76 miles



Start out going south on Hazel Ave/County Hwy-E3 toward Cliffside Ln. 1.09 miles



Merge onto US-50 E/El Dorado Fwy E toward South Lake Tahoe. 3.38 miles



Take the Prairie City Road exit, EXIT 25. 0.29 miles



Turn slight right onto Prairie City Rd. 1.93 miles



Turn left onto White Rock Rd. 0.51 miles



Take the 1st right onto Scott Rd. 7.92 miles



Turn sharp left onto Latrobe Rd. 0.15 miles



Take the 1st right onto Stone House Rd. 1.47 miles



Turn left onto Jackson Rd/CA-16. 3.56 miles



Turn right onto lone Rd. 6.00 miles





lone Rd is 0.5 miles past Michigan Bar Rd













lone Rd becomes Michigan Bar Rd. 3.05 miles

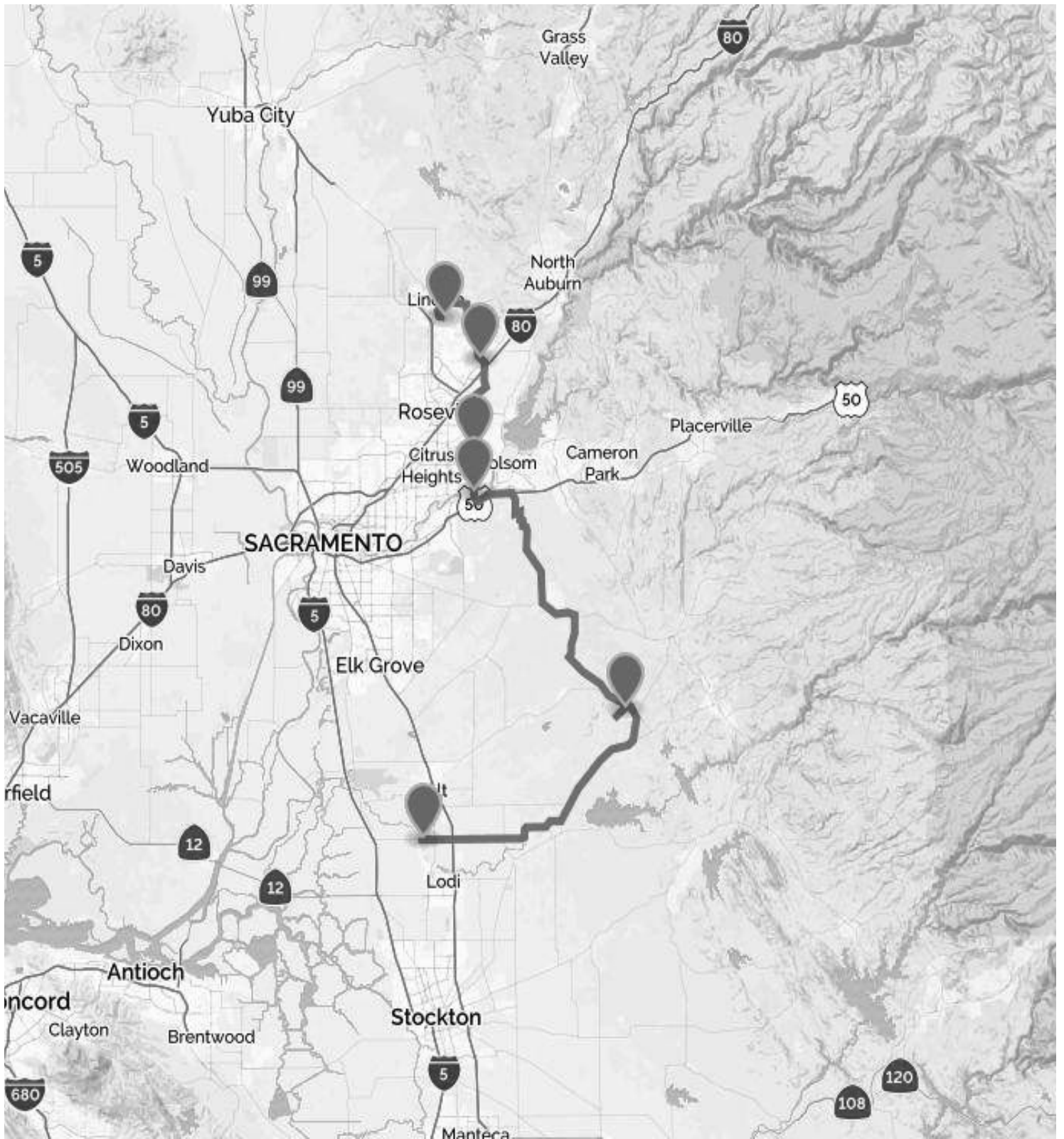


Turn left onto Twin Cities Rd/CA-104. Continue to follow CA-104. 2.30 miles

-  **Turn right onto Castle Oaks Dr.** 0.36 miles
Castle Oaks Dr is 0.6 miles past Collins Rd
-  **Make a U-turn onto Castle Oaks Dr.** 0.01 miles
If you reach Spyglass Dr you've gone about 0.1 miles too far
-  **1000 CASTLE OAKS DR is on the right.** 0.00 miles
If you reach Fairway Dr you've gone about 0.2 miles too far
-  **1000 Castle Oaks Dr Ione, CA 95640-4521**

 This leg: 32.0 miles
-  **Start out going northeast on Castle Oaks Dr toward Fairway Dr.** 0.36 miles
-  **Turn right onto State Highway 104/CA-104. Continue to follow CA-104.** 1.20 miles
-  **Turn left onto W Main St/CA-104/CA-124.** 0.07 miles
-  **Take the 2nd right onto S Church St/CA-124. Continue to follow CA-124.** 2.25 miles
CA-124 is just past Buena Vista St
If you are on E Main St and reach S Ione St you've gone a little too far
-  **Turn slight right onto State Highway 88/CA-88. Continue to follow CA-88.** 10.66 miles
CA-88 is 0.1 miles past Martin Ln
-  **Turn right onto E Collier Rd/County Hwy-J12.** 1.06 miles
E Collier Rd is 0.5 miles past E Buena Vista Rd
-  **Turn slight left onto County Hwy-J12/E Collier Rd. Continue to follow County Hwy-J12.** 13.63 miles
-  **Turn right onto N Bender Rd.** 0.18 miles
N Bender Rd is 0.4 miles past N May Rd
If you are on W Peltier Rd and reach N Davis Rd you've gone about 0.9 miles too far
-  **22769 N Bender Rd, Acampo, CA, 95220-9653, 22769 N Bender Rd, CA, 95220-9653, 22769 N BENDER RD is on the left.** 0.00 miles
Your destination is just past W Taddei Rd
If you reach W Jahant Rd you've gone about 0.8 miles too far
-  **22769 N Bender Rd Acampo, CA 95220-9653**

 This leg: 29.39 miles



THINGS TO DO IN LODI

visit other wineries near St. Jorge Winery that are open daily

1. Oak Farms Vineyards - 23627 N. DeVries Rd., Lodi
2. Peirano Estate Vineyards - 21831 N. Hwy 99, Acampo

Visit Downtown Area - many tastings rooms
and Many Charming Boutique Shops and Antique Stores

1. Visitors Center - 25 N. School St., Lodi
2. Restaurant and Wine Tasting - The Dancing Fox
203 S. School St., Lodi
3. Lodi Beer Company - 105 S. School St., Lodi
4. House of Clocks - 208 S. School St, Lodi
5. Micheal David - Cellardoor Tasting Room- 21 N. School St., Lodi
6. Cheese Central - 11 N. School St., Lodi
7. Weibel Family Vineyards Tasting Room - 13 N. School St., Lodi